

Created on mapbox.com. Landmarks © OpenStreetMap contributors.

B E R K E L E Y
 F E S T I V A L &
 E X H I B I T I O N
June 5–12, 2016

BERKELEY FESTIVAL 2016–VENUE MAP

1. First Congregational Church of Berkeley
2. St. Mark’s Episcopal Church
3. The Musical Offering Café
4. Jazzschool Berkeley

See reverse for full legend.

Red markers – nearby Fringe venues

Orange P markers – public parking garages

Gray P markers – UC garages (*open to the public after 5pm and on weekends*)

BFX VENUES

All are located in Berkeley unless otherwise noted.

- 
 First Congregational Church of Berkeley
 2345 Channing Way (entrance at Dana and Durant)
Main Stage
BFX/SFEMS Info Table and Box Office
Fringe (Loper Chapel)

- 
 St. Mark's Episcopal Church
 2300 Bancroft Way
Main Stage
Early Music America's Young Performers Festival
Fringe (Sanctuary and Parish Hall)

- 
 The Musical Offering Café
 2430 Bancroft Way
Receptions, CD sales

- 
 The Jazzschool Berkeley
 2087 Addison Street
EMA's Battle of the Early Bands – Friday, June 6


-


- 
 Berkeley City Club
 2315 Durant Avenue (between Ellsworth and Dana)
Fringe


- 
 Trinity Chapel
 2320 Dana Street (between Bancroft and Durant)
Fringe

- 
 Christian Science Organization
 2601 Durant Avenue
Fringe

- 
 St. Joseph of Arimathea Chapel
 2316 Bowditch Street (between Bancroft and Durant)
Fringe

- 
 University Lutheran Chapel
 2425 College Avenue (at Haste)
Fringe

- 
 Berkeley Piano Club
 2724 Haste Street (between College and Piedmont)
Fringe


- 
 Berkeley Arts Festival Gallery
 2133 University Avenue (between Shattuck and Oxford)
Fringe


- St. Mary Magdalen Church
 2005 Berryman Street
Fringe (not on map)

- St. Clement's Episcopal Church
 2837 Claremont Boulevard
Fringe (not on map)

- St. Albert's Priory Chapel
 6172 Chabot Road, Oakland
Fringe (not on map)

PARKING

- 
 Nearby city parking garages are marked in orange, with orange "P" markers at entrances.

- 
 Nearby UC Berkeley parking garages—available for public use after 5pm and on weekends—are marked in dark gray, with gray "P" markers at entrances.

Street parking is also available throughout downtown. Watch signs and payment instructions, as rates and time limits vary by zone.